orig

CERTIFIED LAND CORNER RECORDATION

DESCRIPTION OF CORNER EVIDENCE FOUND, AND ORIGINAL RECORD (If known)

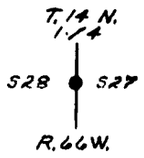

FOUND: 6" SQUARE CONC. WITH BRASS PLATE MARKED AS SHOWN

DESCRIPTION OF MONUMENT AND ACCESSORIES ESTABLISHED TO PERPETUATE THE ORIGINAL LOCATION OF THIS CORNER:

SEE TIES BELOW

SKETCH, WITH COURSE AND DISTANCE TO ADJACENT CORNER IF DETERMINED IN THIS SURVEY.
(May Sketch or Paste Reproduction on Reverse Side.)

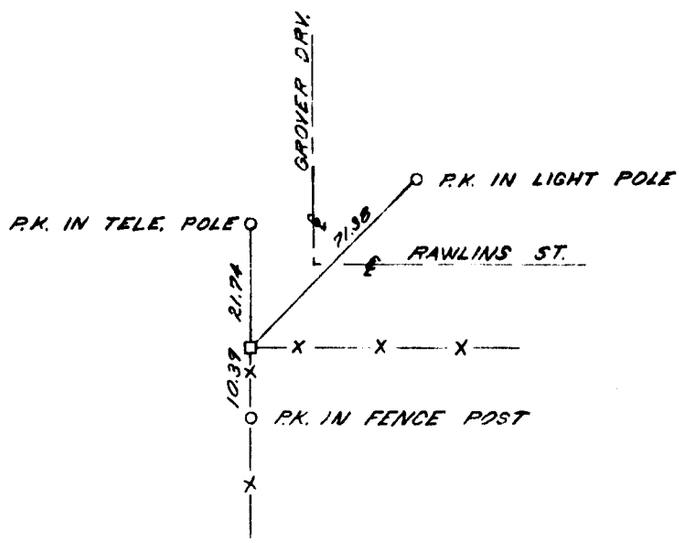

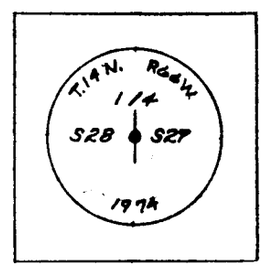

I, JOHN A. STEIL certify that I have carefully performed or reviewed the work done on the diagrammed corner as reported on this recordation form and approve the same.

John A. Steil — 2500
Signature of Surveyor — Registration No.

STATE OF WYOMING,
Office of Clerk and Recorder,
County of Laramie

649908

This "corner record" was filed for record on the _____ day of MAR 5 1982, 19____, was noted on the cross-index plat and is assigned page No._____, in book No._____

Janet C Whitehead
County Official

Cross Index No. T-13 T. 14 R. 66 Mer.
_____ T. _____ R. _____ Mer.
_____ T. _____ R. _____ Mer.
_____ T. _____ R. _____ Mer.
_____ T. _____ R. _____ Mer.
_____ T. _____ R. _____ Mer.
_____ T. _____ R. _____ Mer.